COMUNE DI SOVICILLE

VARIANTE AL P.R.G. ED AL PIANO STRUTTURALE
IN ADEGUAMENTO AL P.A.E.R.P. DI SIENA

MARRONETONE

PLANIMETRIA E SEZIONI STATO ATTUALE

ARCHIVIO N.	4725
DATA	maggio 2012
SCALA	1:1.000
DISEGNO N.	TAVOLA UNICA

Legenda

- *Limite area di cava*
- *Curve di livello stato attuale*
- A — *Traccia della sezione*
- *Percorsi stradali*
- *Profilo attuale del terreno*

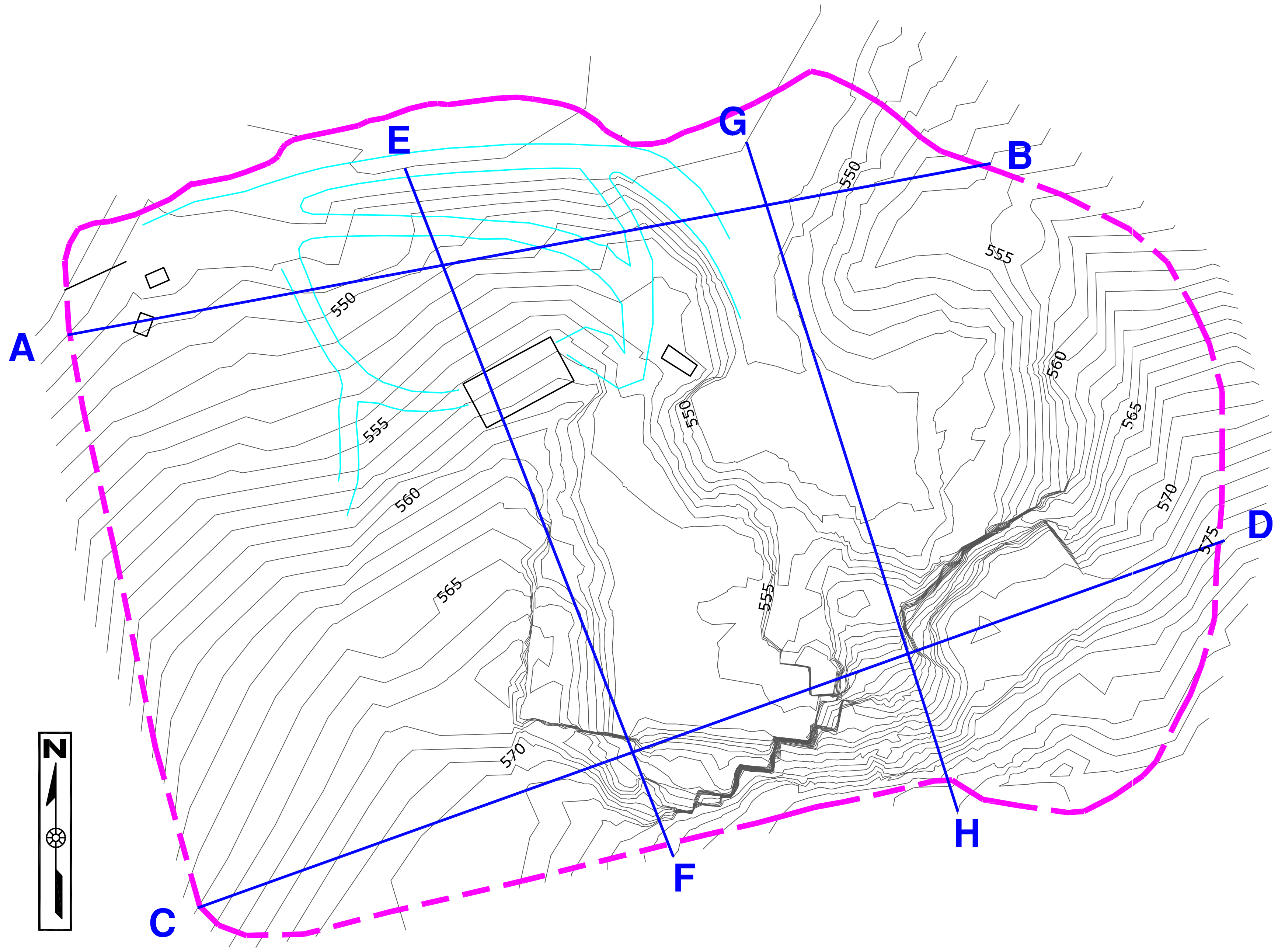

SEZIONE A–B

Scala orizz.	1000
Scala verticale	1000

540.000

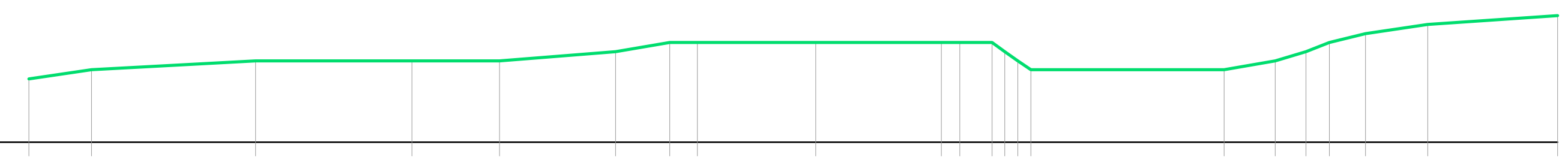

Quote terreno	547.00 548.00 549.00 549.00 549.00 550.00 551.00 551.00 551.00 551.00 551.00 [illegible] 548.00 548.00 549.00 550.00 551.00 552.00 553.00 554.00
Distanze parziali	6.92 18.06 17.22 9.64 12.78 6.00 3.02 13.04 13.84 2.03 3.55 1.42 1.43 1.43 21.29 5.63 3.39 2.58 3.99 6.86 14.27
Distanze progressive	0.00 6.92 24.98 42.20 51.84 64.62 70.62 73.64 86.69 100.53 102.56 106.11 [illegible] 110.39 131.69 137.32 140.71 143.29 147.28 154.15 168.42

SEZIONE C–D

Scala orizz.	1000
Scala verticale	1000

550.000

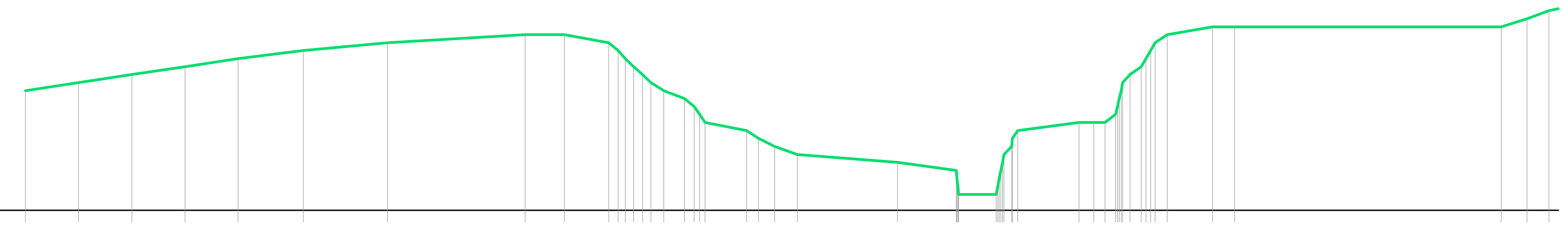

Quote terreno	565.00 566.00 567.00 568.00 569.00 570.00 571.00 572.00 572.00 571.00 [illegible] 565.00 564.00 [illegible] 561.00 560.00 559.00 558.00 557.00 556.00 555.00 [illegible] 560.00 561.00 [illegible] 572.00 573.00 573.00 573.00 574.00 575.00
Distanze parziali	6.66 6.66 6.66 6.66 8.15 10.53 17.25 4.90 5.56 [illegible] 2.56 [illegible] 5.18 1.49 2.03 2.84 12.54 7.35 [illegible] 4.70 [illegible] 7.64 1.89 [illegible] 1.51 5.67 2.78 33.37 3.21 2.76
Distanze progressive	0.00 6.66 13.32 19.99 26.65 34.80 45.33 62.58 67.48 73.03 [illegible] 79.93 82.50 [illegible] 85.11 90.29 91.78 93.81 96.65 109.19 116.55 [illegible] 124.20 131.89 [illegible] 142.95 148.61 151.40 184.77 187.98 190.74

SEZIONE E–F

Scala orizz.	1000
Scala verticale	1000

544.000

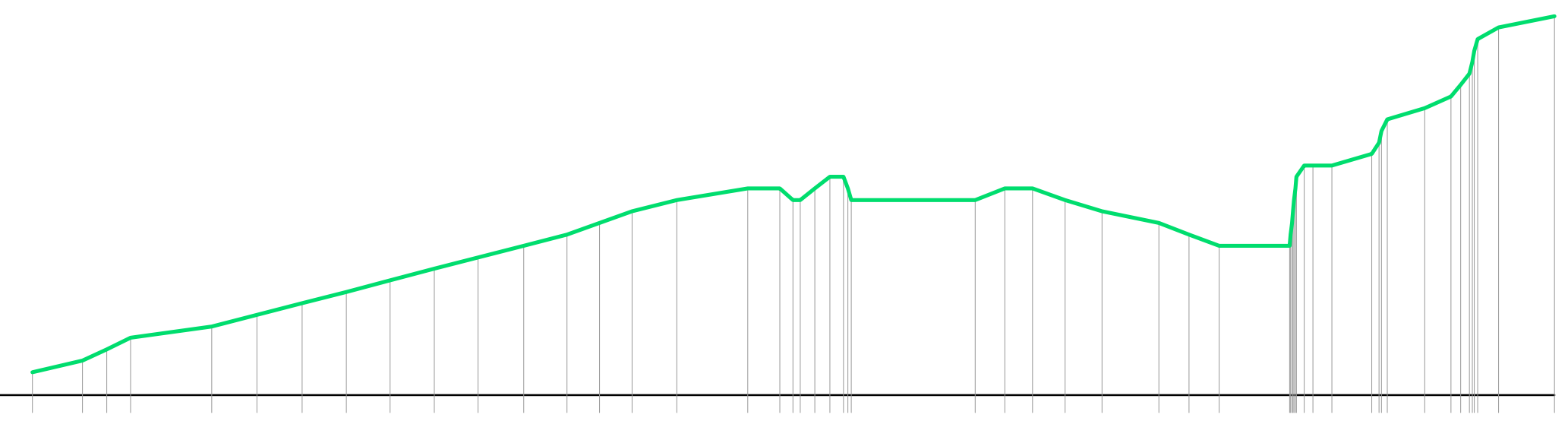

Quote terreno	546.00 547.00 548.00 549.00 550.00 551.00 552.00 553.00 554.00 555.00 556.00 557.00 558.00 559.00 560.00 561.00 562.00 562.00 [illegible] 561.00 562.00 562.00 561.00 560.00 559.00 558.00 557.00 [illegible] 564.00 [illegible] 569.00 [illegible] 576.00 577.00
Distanze parziali	4.37 2.09 2.09 7.08 3.93 3.93 3.85 3.82 3.82 3.82 4.01 3.75 2.83 2.86 3.90 6.17 2.78 [illegible] 10.80 2.57 2.43 2.81 3.25 4.95 2.60 2.65 6.12 [illegible] 1.64 3.48 [illegible] 3.26 2.30 [illegible] 1.85 4.85
Distanze progressive	0.00 4.37 6.45 8.54 15.62 19.56 23.49 27.35 31.16 34.98 38.80 42.81 46.56 49.39 52.25 56.15 62.32 65.10 [illegible] 82.12 84.69 87.12 89.93 93.19 98.13 100.73 103.38 [illegible] 111.52 113.17 [illegible] 121.25 [illegible] 127.72 132.57

SEZIONE G–H

Scala orizz.	1000
Scala verticale	1000

540.000

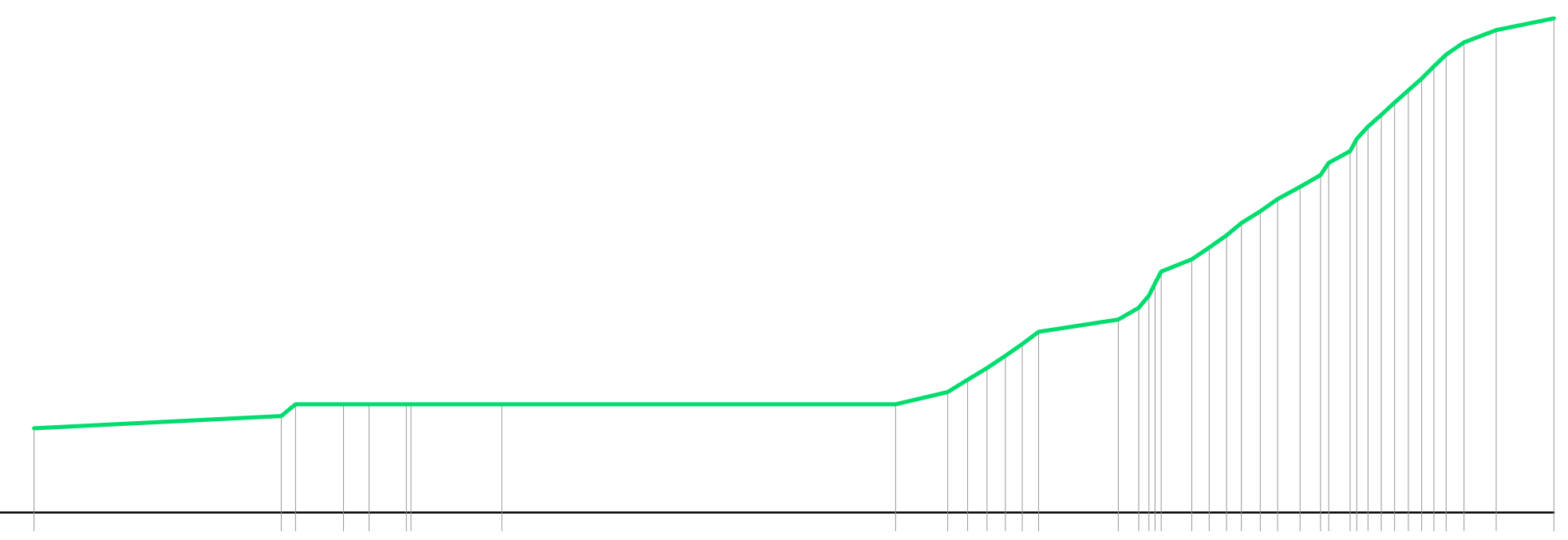

Quote terreno	547.00 548.00 549.00 549.00 549.00 [illegible] 549.00 549.00 550.00 551.00 552.00 553.00 554.00 555.00 556.00 [illegible] 561.00 [illegible] 579.00 580.00 581.00
Distanze parziali	20.50 1.18 3.99 2.09 3.09 0.37 7.55 32.63 4.32 1.64 [illegible] 1.35 6.62 1.69 [illegible] 2.64 4.78
Distanze progressive	0.00 20.50 21.68 25.67 27.76 [illegible] 38.76 71.39 75.72 77.36 [illegible] 83.24 89.86 [illegible] 95.97 [illegible] 118.53 121.17 125.95